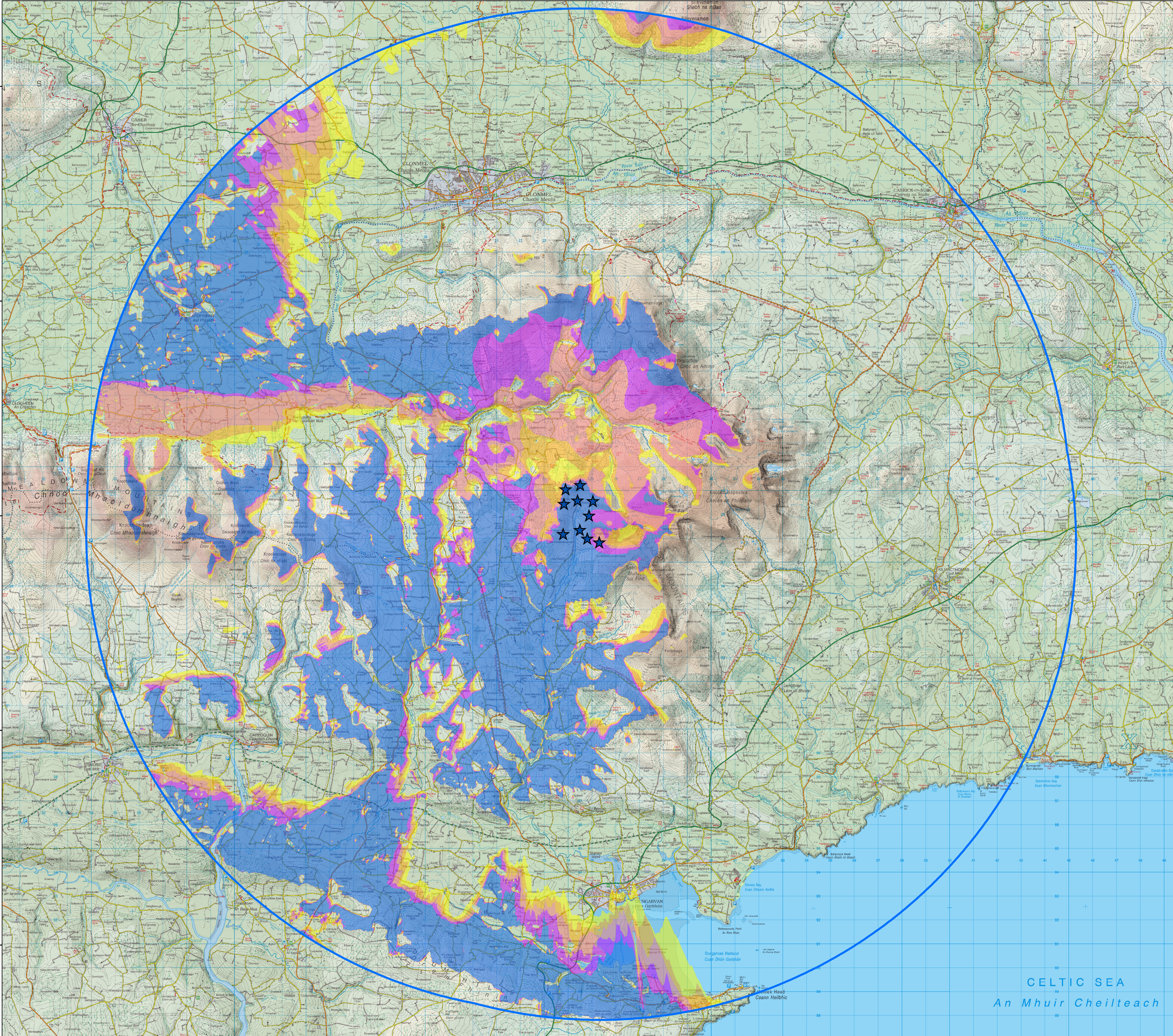


**ZTV (Zone of Theoretical Visibility) indicating the areas that have a potential view of the proposed turbines at Coumnagappul Wind Farm (Tip Height 185m)**



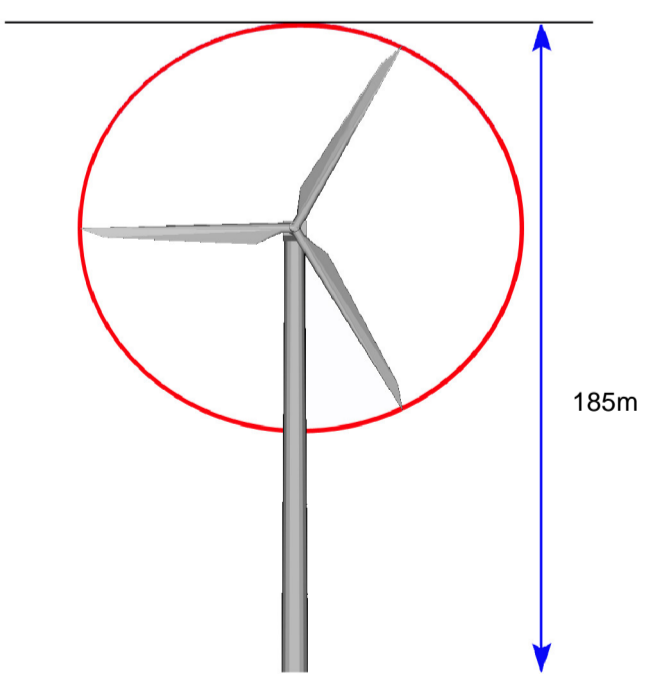

**Proposed Turbines**



**No. Turbines Visible**

- 1 - 2
- 3 - 4
- 5 - 6
- 7 - 8
- 9 - 10

**20km Extent**



This ZTV map has been calculated such that a turbine registers as been theoretically visible to observers in the surrounding landscape once there is an unobstructed line of sight to its blade tip.

Observer Height assumed: 2m to eye-level height  
Blade Tip Heights: 185m

Note: This ZTV map is calculated for landform screening only and does not take account of the significant screening effects of vegetation (hedgerows, trees) and buildings inherent across the study area.

CELTIC SEA  
*An Mhuir Cheilteach*

Scale: 1 : 78.000 if printed @ A1 size

